

For regulation information, please refer to the NHFGD Freshwater Fishing Digest.



Contact: NHFGD Region 4 (Southwest NH), Keene
 E-mail: reg4@nhfgd.org Phone: 603-352-9669







DUBLIN POND









Dublin

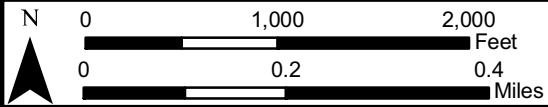
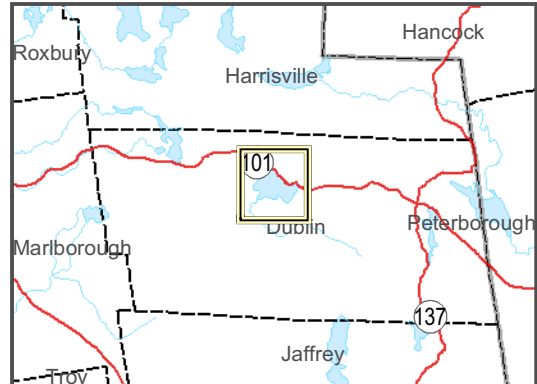
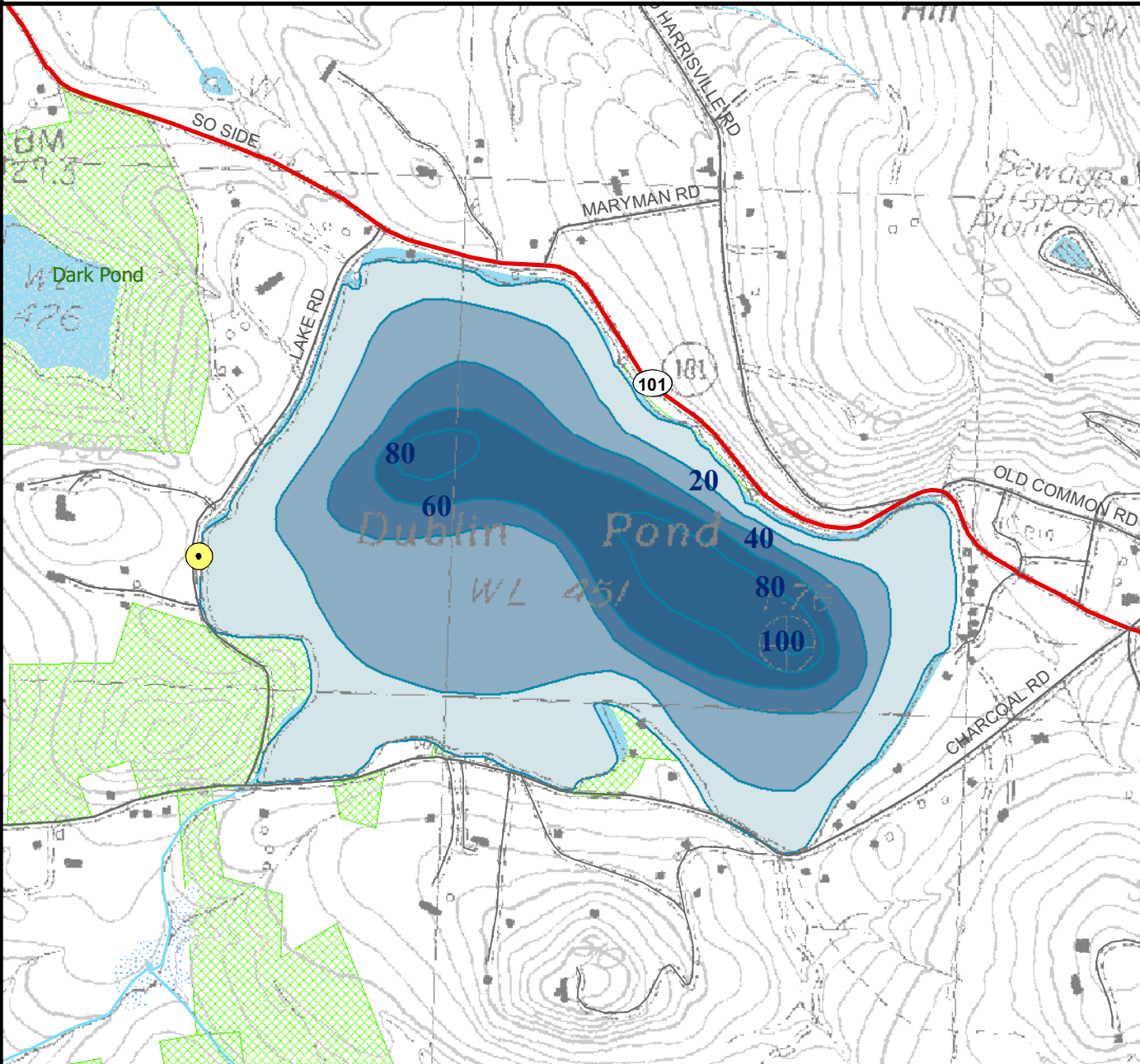
FISHERY: Coldwater	ACRES: 241
TROPHIC LEVEL:	
AVG DEPTH: 64	MAX DEPTH: 100
SPECIES: EBT,LMB,BBH	
ADDITIONAL INFO:	
ACCESS: Town ramp, limited access	

Contact NH Dept of Safety, Marine Patrol Bureau for information regarding waterbody restrictions (603) 293-0091

-  Public Access (NHOEP)
 -  Bathymetric contour
 - Bathymetry (depth in feet)

 Less than 10	 30 to 40
 10 to 20	 40 to 50
 20 to 30	 Greater than 50
- Bathymetry data provided by the NH Department of Environmental Services, Watershed Mgt Bureau

-  Town boundary
-  Primary Route
-  Road or Street
-  Trail or other
-  Stream or Shoreline
-  Surface Water
-  Wetland
-  Conservation/Public Land



Most data presented on this map represent stock data sets obtained from NH GRANIT, Complex Systems Research Center, UNH. CSRC, NHOEP, NHFGD and the cooperating agencies make no claim as to the validity or reliability or to any implied uses of these data. NOT FOR NAVIGATION.

Directions: